





























Town of Dolores, CO - Official Zoning Map (Draft 1)

-  NR-1, NR-2 - Neighborhood Residential 1 & 2
-  LLR-1, LLR-2 - Large Lot Residential 1 & 2
-  NR-3, Neighborhood Residential 3
-  MH - Mobile Home
-  R10 - Resource 10 (10+ acres)
-  R-35 - Resource 35 (35+ acres)
-  DMU - Downtown Mixed-Use
-  HMU - Highway Mixed-Use
-  P-1, P-2 - Public 1 & 2
-  HMU/NR-1
-  HMU/DMU
-  HMU/PUD
-  NMU - Neighborhood Mixed-Use
-  IND - Industrial District

-  NR-1, NR-2 - Neighborhood Residential 1 & 2
-  LLR-1, LLR-2 - Large Lot Residential 1 & 2
-  NR-3, Neighborhood Residential 3
-  MH - Mobile Home
-  R10 - Resource 10 (10+ acres)
-  R-35 - Resource 35 (35+ acres)
-  DMU - Downtown Mixed-Use
-  HMU - Highway Mixed-Use
-  P-1, P-2 - Public 1 & 2
-  HMU/NR-1
-  HMU/DMU
-  HMU/PUD
-  NMU - Neighborhood Mixed-Use
-  IND - Industrial District

